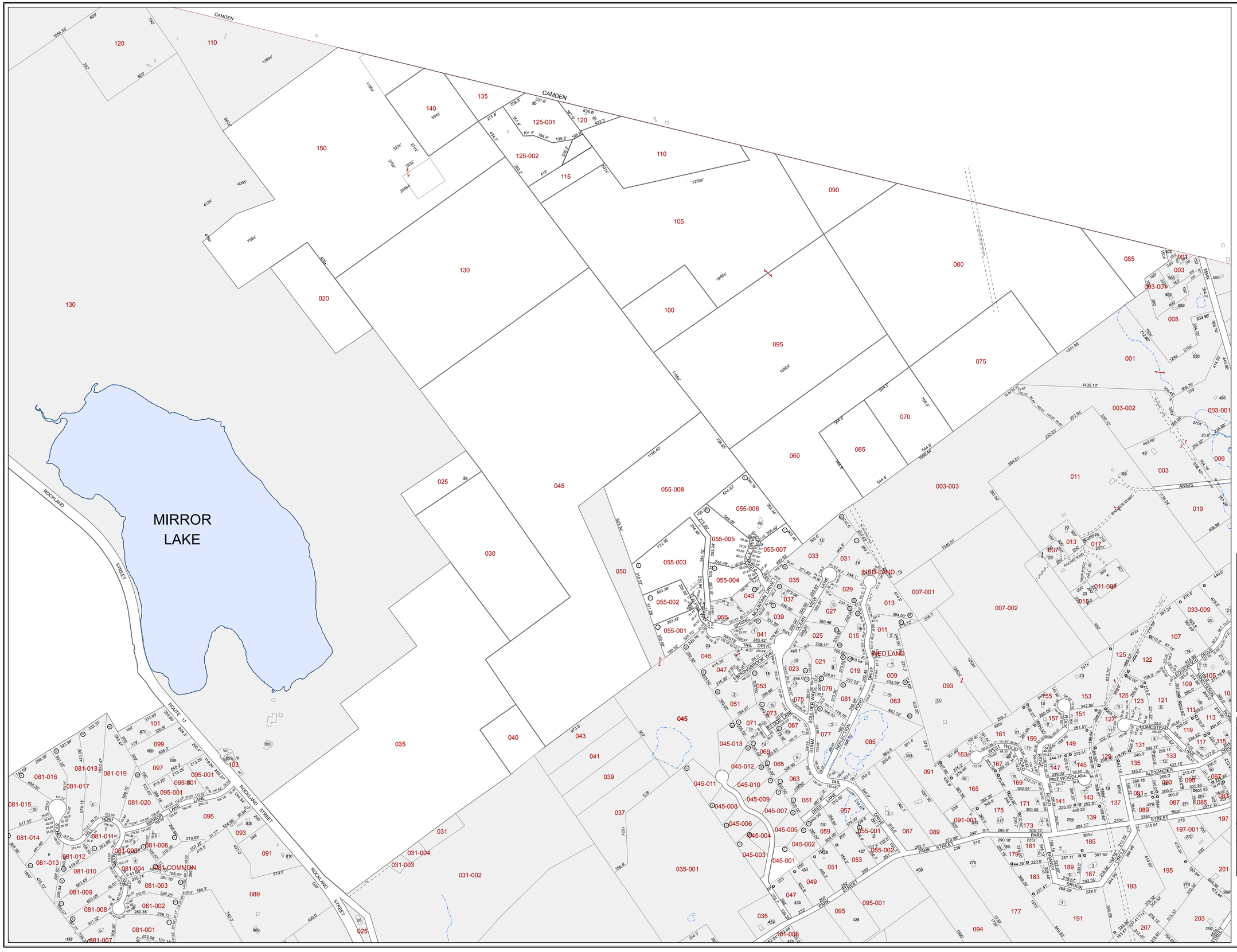

ROCKPORT
INCORPORATED
1891

TOWN OF ROCKPORT

KNOX COUNTY, MAINE

April 1, 2011

N
W E
S

DISCLAIMER

Tax maps are compiled from 2001 aerial photography, existing surveys, deeds, and landowner's descriptions. They are to be used for assessment purposes only.

LEGEND

- Property Hook
- Easement Line
- Hydrography Line
- Town Line
- Parcel
- Water
- (7) Subdivision Lot No.
- 12 Building w/ Street Number

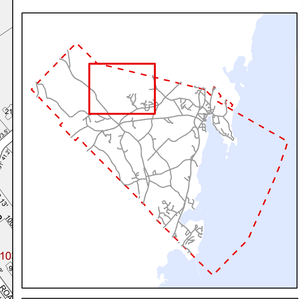

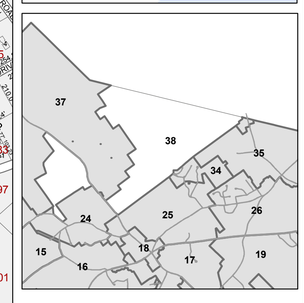

Map 38

0 200 400 800 1,200 Feet

Printed: 12/2/2011